



THIS DOCUMENT HAS BEEN DIGITALLY SIGNED AND SEALED BY:
Anthony Lee Washington III
2025.01.06 01:23:16-06'00'

PRINTED COPIES OF THIS DOCUMENT ARE NOT CONSIDERED SIGNED AND SEALED. THE SIGNATURE MUST BE VERIFIED ON THE ELECTRONIC DOCUMENTS.

HDR ENGINEERING
120 BRENTWOOD COMMONS WAY, SUITE 525
BRENTWOOD, TN 37027
ANTHONY L. WASHINGTON, III, P.E. 119749

THE ABOVE NAMED PROFESSIONAL ENGINEER SHALL BE RESPONSIBLE FOR THE FOLLOWING SHEETS IN ACCORDANCE OF TENN. CODE ANN. §62-2-306.

| SHEET NAME | SHEET NO. |
|---|---------------|
| SIGNATURE SHEET | ROADWAY-SIGN1 |
| TITLE SHEET | 1 |
| ROADWAY INDEX AND STANDARD ROADWAY DRAWINGS | 1A |
| ESTIMATED ROADWAY QUANTITIES | 2 |
| TYPICAL SECTIONS AND PAVEMENT SCHEDULE | 2A |
| GENERAL NOTES..... | 2B |
| SPECIAL NOTES..... | 2C |
| ENVIRONMENTAL NOTES..... | 2D, 2D1 |
| TABULATED QUANTITIES | 2E |

| YEAR | PROJECT NO. | SHEET NO. |
|------|-------------|----------------|
| 2025 | STP-373(16) | ROADWAY-SIGN 1 |
| | | |
| | | |

STATE OF TENNESSEE
DEPARTMENT OF TRANSPORTATION

SIGNATURE
SHEET



THIS DOCUMENT HAS BEEN DIGITALLY SIGNED AND SEALED BY:

Anthony Lee Washington III
2025.01.22 13:17:40-06'00'

PRINTED COPIES OF THIS DOCUMENT ARE NOT CONSIDERED SIGNED AND SEALED. THE SIGNATURE MUST BE VERIFIED ON THE ELECTRONIC DOCUMENTS.

HDR ENGINEERING
120 BRENTWOOD COMMONS WAY, SUITE 525
BRENTWOOD, TN 37027
ANTHONY L. WASHINGTON, III, P.E. 119749

THE ABOVE NAMED PROFESSIONAL ENGINEER SHALL BE RESPONSIBLE FOR THE FOLLOWING SHEETS IN ACCORDANCE OF TENN. CODE ANN. §62-2-306.

| SHEET NAME | SHEET NO. |
|---|---------------|
| SIGNATURE SHEET | ROADWAY-SIGN2 |
| ROADWAY INDEX AND STANDARD ROADWAY DRAWINGS | 1A |
| ESTIMATED ROADWAY QUANTITIES | 2 |

| YEAR | PROJECT NO. | SHEET NO. |
|------|-------------|----------------|
| 2025 | STP-373(16) | ROADWAY-SIGN 2 |
| | | |
| | | |

REV. 01-22-25: ADDED SHEET.

STATE OF TENNESSEE
DEPARTMENT OF TRANSPORTATION

SIGNATURE
SHEET

Index Of Sheets
SEE SHEET NO. 1A

STATE OF TENNESSEE
DEPARTMENT OF TRANSPORTATION
BUREAU OF ENGINEERING

MARSHALL COUNTY

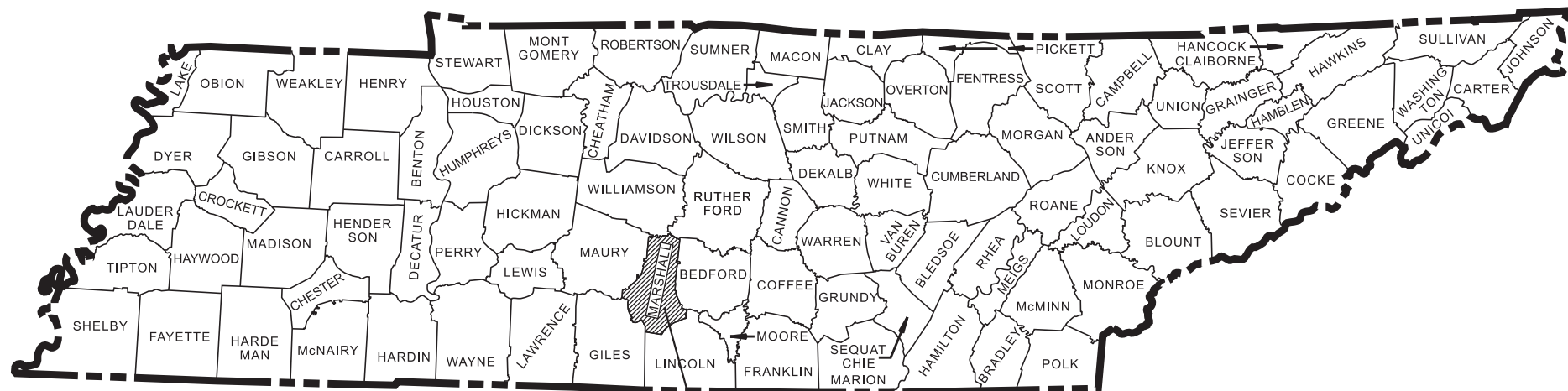
STATE ROUTE 373
FROM: NEAR I-65 (L.M. 3.40)
TO: SR-417 (L.M. 7.09)

RESURFACE
CAPE SEAL (SCRUB SEAL & MICROSURFACING) & PAVEMENT MARKING

STATE HIGHWAY NO. 373 F.A.H.S. NO. N/A

| | | |
|---|-----|------|
| DOES THIS PROJECT QUALIFY FOR UTILITY CHAPTER 86 | YES | NO X |
| WORK ZONE SIGNIFICANCE DETERMINATION | | |
| SIGNIFICANT | YES | NO X |

| | | |
|--------------------|---------------|-----------|
| TENN. | YEAR | SHEET NO. |
| | 2025 | 1 |
| FED. AID PROJ. NO. | STP-373(16) | |
| STATE PROJ. NO. | 59S373-F8-004 | |



PROJECT LOCATION
BRIDGE ID. # 59I00650018 59I00650017 59SR0502009
59SR0502011

NO EXCLUSIONS

59S373-F8-004
BEGIN PROJECT NO. STP-373(16) RESURFACE
L.M. 3.40

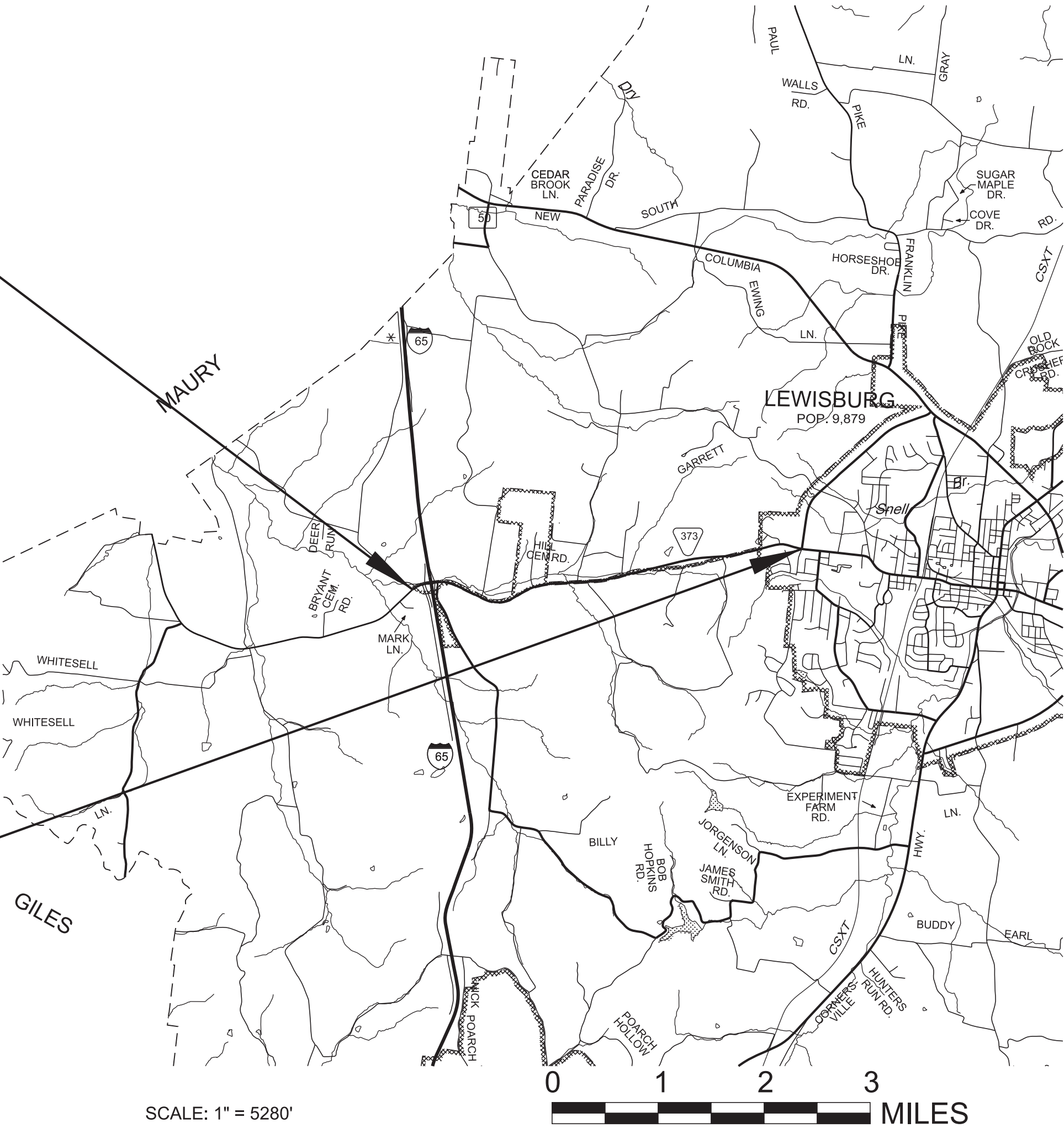
59S373-F8-004
END PROJECT NO. STP-373(16) RESURFACE
L.M. 7.09

SPECIAL NOTES

PROPOSALS MAY BE REJECTED BY THE COMMISSIONER IF ANY OF THE UNIT PRICES CONTAINED THEREIN ARE OBVIOUSLY UNBALANCED, EITHER EXCESSIVE OR BELOW THE REASONABLE COST ANALYSIS VALUE.

THIS PROJECT TO BE CONSTRUCTED UNDER THE STANDARD SPECIFICATIONS OF THE TENNESSEE DEPARTMENT OF TRANSPORTATION DATED JANUARY 1, 2021 AND ADDITIONAL SPECIFICATIONS AND SPECIAL PROVISIONS CONTAINED IN THE PLANS AND IN THE PROPOSAL CONTRACT.


TDOT PROJECT MANAGER : KONNER SPRADLIN, P.E.
DESIGNED BY : HDR ENGINEERING, INC.
DESIGNER : ANTHONY L. WASHINGTON, III, P.E. CHECKED BY DAVID HORNE, P.E.
P.E. NO. 98034-4299-04
PIN NO. 135025.00



PROJECT LENGTH 3.69 MILES
TOTAL LANE MILES RESURFACED 17.83 MILES

| TRAFFIC COUNTER & WEATHER STATIONS | |
|------------------------------------|----------|
| STATION LOCATION | LOG MILE |
| TC STATION 71 | 3.695 |
| TC STATION 105 | 6.708 |

| TRAFFIC DATA | |
|------------------------|--------|
| ADT (2025) | 6906 |
| POSTED SPEED LIMITS | |
| L.M. 3.40 TO L.M. 6.45 | 55 MPH |
| L.M. 6.45 TO L.M. 6.76 | 45 MPH |
| L.M. 6.76 TO L.M. 7.09 | 30 MPH |



APPROVED: WILL REID, CHIEF ENGINEER

DATE:

APPROVED: HOWARD H. ELEY, COMMISSIONER

U.S. DEPARTMENT OF TRANSPORTATION
FEDERAL HIGHWAY ADMINISTRATION

APPROVED: DIVISION ADMINISTRATOR DATE

ROADWAY INDEX

| SHEET NAME | SHEET NO. |
|---|---------------|
| SIGNATURE SHEET | ROADWAY-SIGN1 |
| SIGNATURE SHEET | ROADWAY-SIGN2 |
| TITLE SHEET | 1 |
| ROADWAY INDEX AND STANDARD ROADWAY DRAWINGS | 1A |
| ESTIMATED ROADWAY QUANTITIES | 2 |
| TYPICAL SECTIONS AND PAVEMENT SCHEDULE | 2A |
| GENERAL NOTES..... | 2B |
| SPECIAL NOTES..... | 2C |
| ENVIRONMENTAL NOTES..... | 2D, 2D1 |
| TABULATED QUANTITIES | 2E |

NOTE: THE ALPHABETICAL LETTERS “I”, “O”, & “Q” ARE NOT USED IN THE NUMBERING OF SHEETS

NO PROJECT COMMITMENTS SHEETS INCLUDED IN THIS SET OF PLANS

NO UTILITY SHEETS INCLUDED IN THIS SET OF PLANS


STANDARD ROADWAY DRAWINGS

| DWG. | REV. | DESCRIPTION |
|--|----------|---|
| STANDARD ROADWAY TITLE SHEET, ABBREVIATIONS, AND LEGENDS | | |
| RD-A-1 | 02-20-20 | STANDARD ABBREVIATIONS A THROUGH L |
| RD-A-2 | | STANDARD ABBREVIATIONS M THROUGH Z |
| RD-L-1 | 02-20-20 | STANDARD LEGEND |
| RD-L-1A | | STANDARD LEGEND |
| DESIGN - TRAFFIC CONTROL | | |
| T-M-1 | 06-28-19 | DETAILS OF PAVEMENT MARKINGS FOR CONVENTIONAL ROADS AND MARKING ABBREVIATIONS |
| T-M-2 | 01-09-24 | DETAILS OF PAVEMENT MARKINGS FOR CONVENTIONAL ROADS |
| T-M-4 | 07-17-20 | STANDARD INTERSECTION PAVEMENT MARKINGS |
| T-M-16 | 07-30-24 | RUMBLE STRIPE INSTALLATION LAYOUT |
| T-M-16A | 02-03-20 | RUMBLE STRIPE DETAILS FOR EDGE OF PAVEMENT AND CENTERLINE |
| T-M-15A | 06-28-19 | ASPHALT SHOULDER RUMBLE STRIP INSTALLATION DETAILS FOR NON-ACCESS CONTROLLED RURAL ROUTES |
| T-WZ-10 | 04-02-12 | ADVANCE ROAD WORK SIGNING ON HIGHWAYS AND FREEWAYS |
| T-WZ-11 | 03-04-21 | ONE LANE CLOSURE DETAIL ON DIVIDED HIGHWAYS |
| T-WZ-FAB1 | | FLASHING YELLOW ARROW BOARD |

| | | | |
|--------|------|-------------|-----------|
| TYPE | YEAR | PROJECT NO. | SHEET NO. |
| RESURF | 2025 | STP-373(16) | 1A |
| | | | |
| | | | |

REV. 01-22-25: ADDED ROADWAY-SIGN 2 TO INDEX.

SEALED BY



1/22/2025

STATE OF TENNESSEE
DEPARTMENT OF TRANSPORTATION

ROADWAY INDEX
AND
STANDARD
ROADWAY
DRAWINGS

| ESTIMATED ROADWAY QUANTITIES | | | |
|------------------------------|---|------|---------------|
| ITEM NO. | DESCRIPTION | UNIT | QUANTITY |
| | | | 59S373-F8-004 |
| (1) | 208-01.05 BROOMING & DEGRASSING SHOULDERS | L.M. | 6.9 |
| | 303-01 MINERAL AGGREGATE, TYPE A BASE, GRADING D | TON | 908 |
| | 403-01.01 BITUMINOUS MATERIAL FOR TACK COAT (MICRO-SURFACING) | TON | 17 |
| | 403-01.10 HIGH PERFORMANCE FOG SEALS | S.Y. | 44698 |
| (2) | 411-12.02 SCORING SHOULDERS (NON-CONTINUOUS) (16IN WIDTH) | L.M. | 5.3 |
| (3) | 411-12.03 SCORING FOR RUMBLE STRIPE (NON-CONTINUOUS) (8IN WIDTH) | L.M. | 0.5 |
| | 414-03.01 EMULSIFIED ASPHALT FOR MICRO-SURFACING | TON | 188 |
| | 414-03.02 AGGREGATE FOR MICRO SURFACING | TON | 1552 |
| | 414-04.03 ASPHALT EMULSION (SCRUB SEAL) | TON | 168 |
| | 414-04.04 MINERAL AGGREGATE (SCRUB SEAL) | TON | 1391 |
| (4) | 712-01 TRAFFIC CONTROL | LS | 1 |
| | 712-04.01 FLEXIBLE DRUMS (CHANNELIZING) | EACH | 75 |
| (5) | 712-06 SIGNS (CONSTRUCTION) | S.F. | 784 |
| | 712-08.03 ARROW BOARD (TYPE C) | EACH | 2 |
| | 713-16.01 CHANGEABLE MESSAGE SIGN UNIT | EACH | 2 |
| | 716-01.21 SNOWPLOWABLE RAISED PAVEMENT MARKERS (BI-DIR) (1 COLOR) | EACH | 486 |
| | 716-01.22 SNOWPLOWABLE RAISED PAVMENT MARKERS (MONO-DIR)(1 COLOR) | EACH | 460 |
| (6) | 716-01.30 REMOVAL OF SNOWPLOWABLE REFLECTIVE MARKER | EACH | 946 |
| (7)(8)(9) | 716-02.05 PLASTIC PAVEMENT MARKING (STOP LINE) | L.F. | 217 |
| (7)(8) | 716-02.06 PLASTIC PAVEMENT MARKING (TURN LANE ARROW) | EACH | 20 |
| (7)(8) | 716-03.01 PLASTIC WORD PAVEMENT MARKING (ONLY) | EACH | 1 |
| (10) | 716-05.20 PAINTED PAVEMENT MARKING (6" LINE) | L.M. | 18.3 |
| (11) | 716-08.01 REMOVAL OF PAVEMENT MARKING (LINE) | L.F. | 400 |
| (8) | 716-09.86 CONTRAST PAVEMENT MARKING 6" | L.M. | 0.1 |
| (8) | 716-12.02 ENHANCED FLATLINE THERMO PVMT MRKNG (6 IN LINE) | L.M. | 18.3 |
| | 717-01 MOBILIZATION | LS | 1 |
| | | | |

THERE ARE NO UTILITY ADJUSTMENTS ON THIS PROJECT


THERE IS NO GUARDRAIL WORK ON THIS PROJECT

| FOOTNOTES | |
|-----------|---|
| (1) | TO BE USED AS DIRECTED BY THE ENGINEER. NO DIRT OR DEBRIS TO BE LEFT ON SHOULDER, THIS WORK TO BE PERFORMED BEFORE ALL OTHER OPERATIONS. |
| (2) | ITEM NOT INCLUDED IN CURB AND GUTTER SECTION, L.M 6.83 TO L.M. 7.09. |
| (3) | ITEM TO USED IN TRANSITION AREA, FROM L.M. 3.40 TO L.M. 3.71. |
| (4) | THE CONTRACTOR SHALL COMPLY WITH SECTION 712 OF THE STANDARD SPECIFICATIONS FOR ROAD AND BRIDGE CONSTRUCTION REGARDING TEMPORARY TRAFFIC CONTROL AND THE CURRENT EDITION OF THE MANUAL ON UNIFORM TRAFFIC CONTROL DEVICES. |
| (5) | THE CONTRACTOR IS RESPONSIBLE FOR THE STAKING OF CONSTRUCTION SIGNS. IN THE EVENT THAT A CONSTRUCTION AND/OR REGULATORY SIGN IS TEMPORARILY DESIGNATED NOT IN USE DURING THE CONSTRUCTION PHASE OF A PROJECT, THE CONTRACTOR SHALL CHOOSE A SIGN COVERING APPROVED BY THE ENGINEER. TEMPORARY SIGN COVERINGS SHALL NOT BE PAID FOR DIRECTLY BUT SHALL BE INCLUDED IN THE PRICE BID FOR ITEM NO. 712-06 SIGNS (CONSTRUCTION) |
| (6) | THE CONTRACTORSHOULD REMOVE SPM BY A METHOD THAT DOES NOT DAMAGE THE EXISTING ASPHALT. IF DAMAGE TO THE EXISTING ASPHALT OCCURS DURING REMOVAL, THE CONTRACTOR SHALL PATCH THE DAMAGE, AT THEIR OWN EXPENSE, BEFORE PAVING OPERATIONS BEGIN. |
| (7) | THE CONTRACTOR MAY ELECT TO SUBSTITUTE PREFORMED PLASTIC FOR THERMOPLASTIC. PREFORMED PLASTIC SHALL BE PAID FOR AT THE SAME UNIT PRICE AS BID FOR THERMOPLASTIC. |
| (8) | ITEM TO BE USED AS PERMANENT MARKING ONLY |
| (9) | ALL STOP BARS ON SIDE STREETS WILL BE RETRACED AS DIRECTED BY THE ENGINEER. |
| (10) | ITEM TO BE USED AS TEMPORARY PAVEMENT MARKING ONLY. |
| (11) | ITEM TO BE USED FOR REMOVING EXISTING MARKINGS ON BRIDGE AT L.M. 4.84. |

| | | | |
|--------|------|-------------|-----------|
| TYPE | YEAR | PROJECT NO. | SHEET NO. |
| RESURF | 2025 | STP-373(16) | 2 |
| | | | |
| | | | |

REV. 01-22-25: REVISED QUANTITY FOR 403-01.10.

SEALED BY

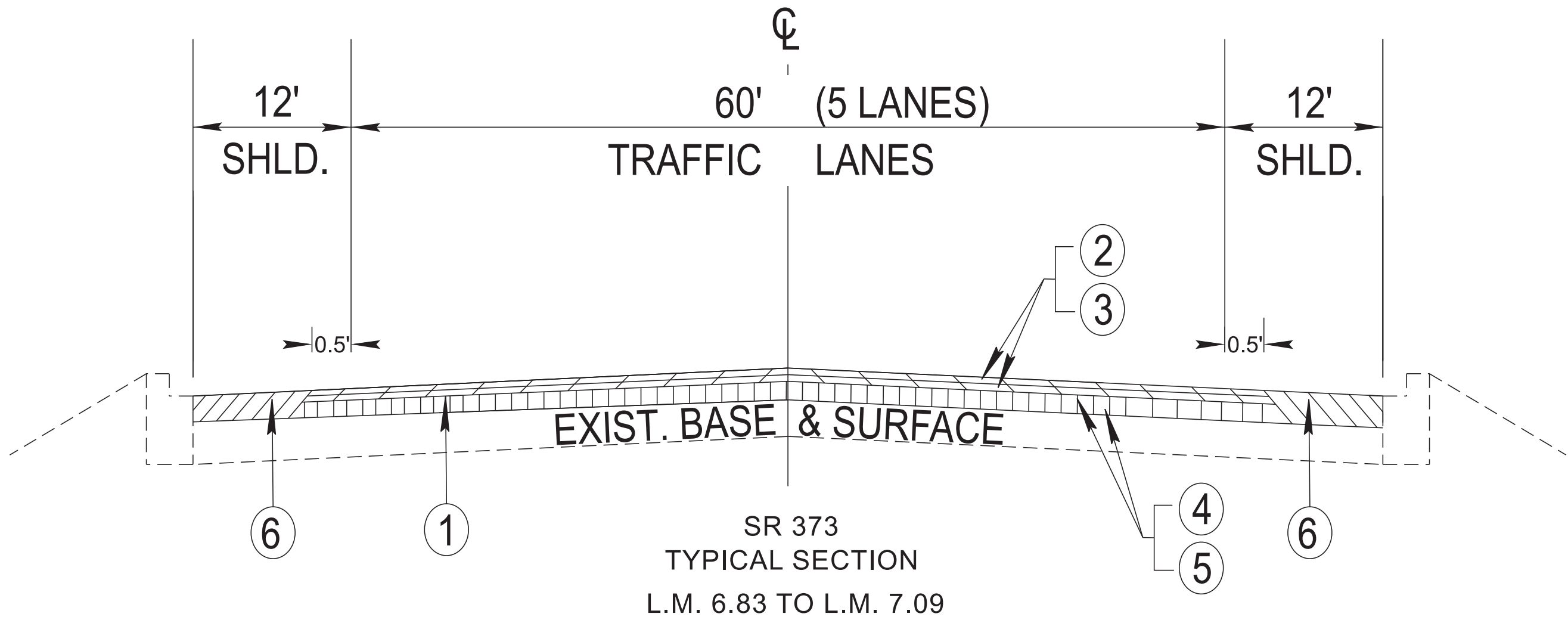
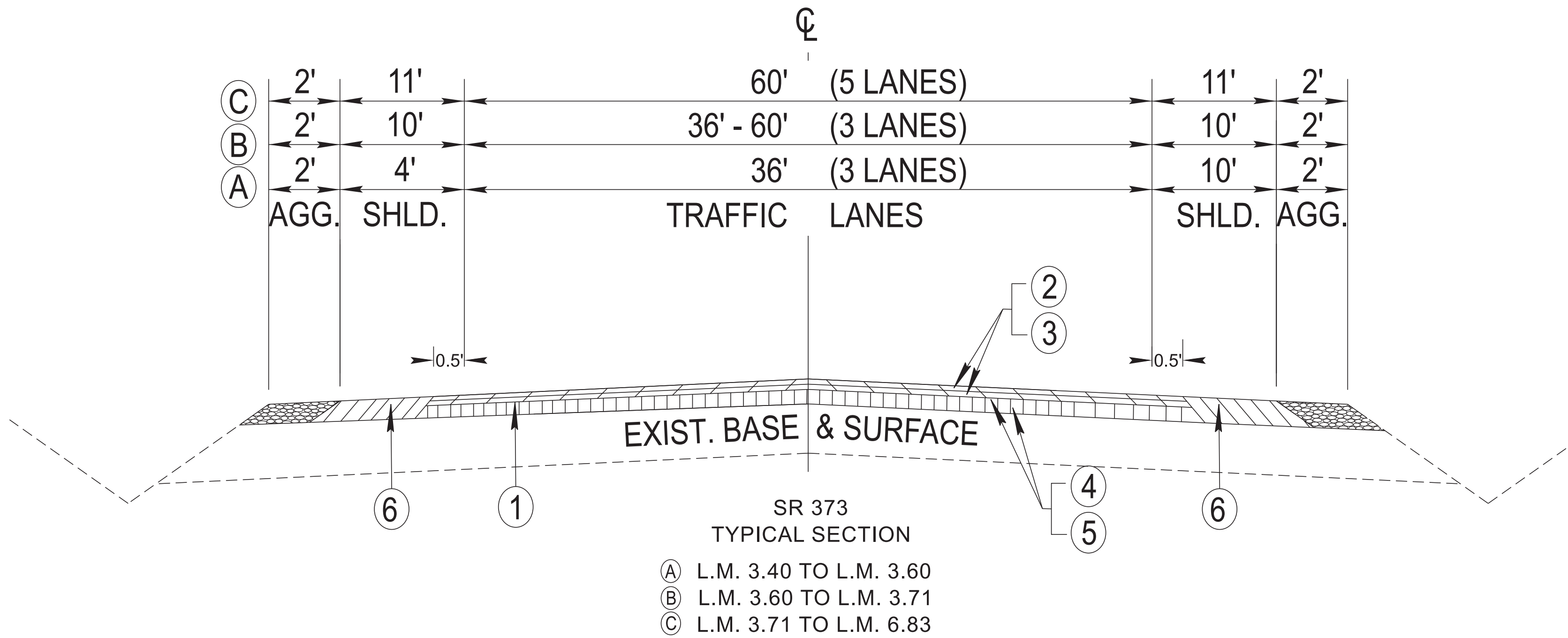


1/22/2025

STATE OF TENNESSEE
DEPARTMENT OF TRANSPORTATION


ESTIMATED
ROADWAY
QUANTITIES

| TYPE | YEAR | PROJECT NO. | SHEET NO. |
|--------|------|-------------|-----------|
| RESURF | 2025 | STP-373(16) | 2A |
| | | | |



| BRIDGE DECK RECOMMENDATIONS (RESURFACING) | | | | |
|---|-------------------|---------------------|---------------|------------------------------------|
| BRIDGE NUMBER | LOCATION LOG MILE | CROSSES OVER/UNDER | BRIDGE LENGTH | BRIDGE DECK RECOMMENDATIONS |
| 59I00650018 | 3.440 | I-65 SB LANES UNDER | | |
| 59I00650017 | 3.460 | I-65 NB LANES UNDER | | |
| 59SR0502009 | 4.840 | DOGGETT BRANCH | 80' | LEAVE AS IS |
| 59SR0502011 | 5.450 | BRANCH | 83' | PAVE WITH PLANS MIX/TREATMENT TYPE |

| PROPOSED PAVEMENT SCHEDULE | |
|---|--|
| ① TACK COAT (TC) FOR MICRO-SURFACING ITEM 403-01.01 BITUMINOUS MATERIAL FOR TACK COAT (TC) SEE 403.05 FOR DETERMINING APPLICATION RATE IN THE FIELD | ④ SCRUB SEAL ITEM 414-04.03 ASPHALT EMULSION (SCRUB SEAL) ASPHALT EMULSION (AT 0.25 - 0.35 GAL./S.Y.) |
| ② ASPHALT EMULSION FOR MICRO-SURFACING ITEM 414-03.01 EMULSIFIED ASPHALT FOR MICRO-SURFACING @ 12% OF THE DRY WEIGHT OF AGGREGATE | ⑤ SCRUB SEAL 414-04.04 MINERAL AGGREGATE (SCRUB SEAL) 0.37" +/- THICK (APPROX. 18 - 25 LBS./S.Y.) |
| ③ MINERAL AGGREGATE FOR MICRO-SURFACING ITEM 414-03.02 AGGREGATE FOR MICRO-SURFACING @ 24 LBS/S.Y. | ⑥ HIGH PERFORMANCE FOG SEAL FOR SHOULDERS ITEM 403-01.10 HIGH PERFORMANCE FOG SEALS (@ 0.10 - 0.15 GAL./S.Y.) |



STATE OF TENNESSEE
DEPARTMENT OF TRANSPORTATION

TYPICAL
SECTIONS AND
PAVEMENT
SCHEDULE

GENERAL NOTES

GRADING

- (1) ANY AREA THAT IS DISTURBED OUTSIDE LIMITS OF CONSTRUCTION DURING THE LIFE OF THIS PROJECT SHALL BE REPAIRED BY THE CONTRACTOR AT HIS EXPENSE.
- (3) THE CONTRACTOR SHALL NOT DISPOSE OF ANY MATERIAL EITHER ON OR OFF STATE-OWNED R.O.W. IN A REGULATORY FLOOD WAY AS DEFINED BY THE FEDERAL EMERGENCY MANAGEMENT AGENCY (FEMA) WITHOUT APPROVAL BY FEMA. ALL MATERIAL SHALL BE DISPOSED OF IN UPLAND (NON-WETLAND) AREAS AND ABOVE ORDINARY HIGH WATER OF ANY ADJACENT WATERCOURSE. THIS DOES NOT ELIMINATE THE NEED TO OBTAIN ANY OTHER LICENSES OR PERMITS THAT MAY BE REQUIRED BY ANY OTHER FEDERAL, STATE OR LOCAL AGENCY.

MISCELLANEOUS

- (2) THE CONTRACTOR SHALL BE REQUIRED TO REMOVE AND RESET MAILBOXES AND POSTS WHERE AND AS DIRECTED BY THE ENGINEER. COST TO BE INCLUDED IN PRICE BID FOR OTHER CONSTRUCTION ITEMS.
- (3) NOTHING IN THE GENERAL NOTES OR SPECIAL PROVISIONS SHALL RELIEVE THE CONTRACTOR FROM HIS RESPONSIBILITIES TOWARD THE SAFETY AND CONVENIENCE OF THE GENERAL PUBLIC AND THE RESIDENTS ALONG THE PROPOSED CONSTRUCTION AREA.

PAVEMENT MARKINGS

TEMPORARY PAVEMENT MARKINGS ON INTERMEDIATE LAYERS

- (2) TEMPORARY PAVEMENT LINE MARKINGS ON INTERMEDIATE LAYERS OF PAVEMENT SHALL BE REFLECTIVE TAPE OR REFLECTORIZED PAINT INSTALLED TO PERMANENT STANDARDS AT THE END OF EACH DAY'S WORK. SHORT, UNMARKED SECTIONS SHALL NOT BE ALLOWED. THESE MARKINGS WILL BE MEASURED AND PAID FOR UNDER ITEM NO. 716-05.20, PAINTED PAVEMENT MARKING (6" LINE), L.M.

FINAL PAVEMENT MARKING

- (6) THE CONTRACTOR WILL BE REQUIRED TO PERFORM THE FOLLOWING WORK:

a. SHOULDERS SHALL BE BROOMED AND DE-GRASSED AND MATERIAL SHALL BE PICKED UP AND REMOVED. THIS WILL BE PAID FOR UNDER ITEM NO. 208-01.05.

b. REMOVE ALL GARBAGE AND CONSTRUCTION DEBRIS FROM PROJECT. THE COST FOR THIS WILL BE INCLUDED IN THE PRICE BID FOR OTHER ITEMS OF CONSTRUCTION.
- (9) PERMANENT PAVEMENT LINE MARKINGS SHALL BE 6" ENHANCED FLATLINE THERMOPLASTIC INSTALLED TO PERMANENT STANDARDS AT THE END OF EACH DAY'S WORK. SHORT UNMARKED SECTIONS SHALL NOT BE ALLOWED. PAVEMENT MARKINGS WILL BE MEASURED AND PAID FOR UNDER ITEM NO. 716-12.02, ENHANCED FLATLINE THERMO PVMT MRKNG (6IN LINE), L.M. THE CONTRACTOR SHALL HAVE THE OPTION OF USING REFLECTORIZED PAINT INSTALLED TO PERMANENT STANDARDS AT THE END OF EACH DAY'S WORK AND THEN INSTALLING THE PERMANENT MARKINGS AFTER THE PAVING OPERATION IS COMPLETED. THE TEMPORARY MARKINGS FOR THE FINAL SURFACE WILL NOT BE MEASURED AND PAID FOR DIRECTLY, BUT THE COSTS ARE TO BE INCLUDED IN THE PRICE BID FOR THE PERMANENT MARKINGS.

SNOWPLOWABLE REFLECTIVE PAVEMENT MARKERS

- (20) REMOVE EXISTING SNOWPLOWABLE MARKERS PRIOR TO PAVING AND/OR COLD PLANING. REMOVE ALL ADHESIVES PRIOR TO PAVING. PATCH ANY HOLES OR DIVOTS RESULTING FROM THE REMOVAL OF A MARKER IN A MANNER WHICH ENSURES A UNIFORM PAVED SURFACE. PATCH WORK SHALL BE INCLUDED WITH COST OF OTHER ITEMS OF CONSTRUCTION.

PAVEMENT

PAVING

- (1) THE CONTRACTOR SHALL BE REQUIRED TO PAVE IN THE DIRECTION OF TRAFFIC.

RESURFACING

- (4) WHERE DIRECTED BY THE TDOT ENGINEER, THE CONTRACTOR SHALL BE REQUIRED TO SHAPE PUBLIC SIDE ROADS, BUSINESS ENTRANCES, AND PRIVATE DRIVES, AS WELL AS CLEANING OF EXISTING DRAINS BEFORE PLACING MATERIALS. ALL COSTS ARE TO BE INCLUDED IN THE PRICE BID FOR OTHER ITEMS OF CONSTRUCTION.
- (5) ALL PUBLIC SIDE ROADS SHALL BE PAVED ONE PAVER WIDTH THROUGH THE INTERSECTION AS A MINIMUM. A SATISFACTORY TRANSITION FROM THE NEW PAVEMENT TO THE EXISTING GRADE OF THE INTERSECTING PUBLIC ROAD OR BUSINESS ENTRANCE SHALL BE PROVIDED. SHOULD THE PAVEMENT OF THE INTERSECTING PUBLIC ROAD BE DISTRESSED, THE RESURFACING WIDTH MAY BE INCREASED TO THE NORMAL RIGHT OF WAY LINE.
- (6) PRIVATE DRIVEWAYS, FIELD ENTRANCES, AND BUSINESS ENTRANCES WILL BE RESURFACED A PAVER WIDTH (LANE WIDTH) AS A MINIMUM. A PAVEMENT TAPER TO TRANSITION THE NEW PAVEMENT SHALL BE REQUIRED, IT SHALL BE BASED ON AN ADDITIONAL ONE FOOT OF WIDTH PER ONE INCH DEPTH OF PAVEMENT. IF THE SHOULDER IS NARROW ENOUGH THAT THE SUM OF THE SHOULDER AND THE TRANSITION ARE LESS THAN A PAVER WIDTH, THE TRANSITION SHALL OCCUR WITHIN THE PAVER WIDTH. IF THE SUM OF THE SHOULDER AND THE TRANSITION IS GREATER THAN A PAVER WIDTH (LANE WIDTH), THE TRANSITION SHALL OCCUR OUTSIDE OF THE PAVER WIDTH.
- (9) IN ALL CASES, THE LENGTH OF THE PAVEMENT TRANSITION, THE THICKNESS AND WIDTH OF THE RESURFACING AND ANY ADDITIONAL PAVEMENT MATERIALS SHALL BE AS DIRECTED BY THE TDOT ENGINEER.

SIGNING

- (12) ALL SIGNS WHICH INTERFERE WITH CONSTRUCTION WILL BE RELOCATED OUTSIDE LIMITS OF CONSTRUCTION BY THE CONTRACTOR. UPON COMPLETION OF CONSTRUCTION, THE CONTRACTOR WILL RESTORE THE SIGNS TO ORIGINAL LOCATION. THE CONTRACTOR SHALL CHECK WITH THE REGIONAL TRAFFIC ENGINEER PRIOR TO MOVING ANY PERMANENT SIGNS.


CONSTRUCTION WORK ZONE & TRAFFIC CONTROL

- (1) ADVANCED WARNING SIGNS SHALL NOT BE DISPLAYED MORE THAN FORTY-EIGHT (48) HOURS BEFORE PHYSICAL CONSTRUCTION BEGINS. SIGNS MAY BE ERECTED UP TO ONE WEEK BEFORE NEEDED, IF THE SIGN FACE IS FULLY COVERED.
- (2) IF THE CONTRACTOR MOVES OFF THE PROJECT, HE SHALL COVER OR REMOVE ALL UNNEEDED SIGNS AS DIRECTED BY THE ENGINEER. COSTS OF REMOVAL, COVERING, AND REINSTALLING SIGNS SHALL NOT BE MEASURED AND PAID FOR SEPARATELY, BUT ALL COSTS SHALL BE INCLUDED IN THE ORIGINAL UNIT PRICE BID FOR ITEM NO. 712-06, SIGNS (CONSTRUCTION) PER SQUARE FOOT.
- (3) A LONG TERM BUT SPORADIC USE WARNING SIGN, SUCH AS A FLAGGER SIGN, MAY REMAIN IN PLACE WHEN NOT REQUIRED PROVIDED THE SIGN FACE IS FULLY COVERED.
- (4) TRAFFIC CONTROL DEVICES SHALL NOT BE DISPLAYED OR ERECTED UNLESS RELATED CONDITIONS ARE PRESENT NECESSITATING WARNING.
- (5) USE OF BARRICADES, PORTABLE BARRIER RAILS, AND DRUMS SHALL BE LIMITED TO THE IMMEDIATE AREAS OF CONSTRUCTION WHERE A HAZARD IS PRESENT. THESE DEVICES SHALL NOT BE STORED ALONG THE ROADWAY WITHIN THIRTY (30) FEET OF THE EDGE OF THE TRAVELED WAY BEFORE OR AFTER USE UNLESS PROTECTED BY GUARDRAIL, BRIDGE RAIL, AND/OR BARRIERS INSTALLED FOR OTHER PURPOSES FOR ROADWAYS WITH CURRENT ADT'S LESS THAN 1500 AND DESIGN SPEED OF LESS THAN 60 MPH. THIS DISTANCE SHALL INCREASE TO FORTY-FIVE (45) FEET FOR ROADWAYS WITH CURRENT ADT'S OF 1500 OR GREATER AND DESIGN SPEED OF 60 MPH OR GREATER OR ON THE OUTSIDE OF A HORIZONTAL CURVE. THESE DEVICES SHALL BE REMOVED FROM THE CONSTRUCTION WORK ZONE WHEN THE ENGINEER DETERMINES THEY ARE NO LONGER NEEDED. WHERE THERE IS INSUFFICIENT RIGHT-OF-WAY TO PROVIDE FOR THIS REQUIRED SETBACK, THE CONTRACTOR SHALL DETERMINE THE ALTERNATE LOCATIONS AND REQUEST THE ENGINEER'S APPROVAL TO USE THEM.

- (6) THE CONTRACTOR SHALL NOT BE PERMITTED TO PARK ANY VEHICLES OR CONSTRUCTION EQUIPMENT DURING PERIODS OF INACTIVITY, WITHIN THIRTY (30) FEET OF THE EDGE OF PAVEMENT WHEN THE LANE IS OPEN TO TRAFFIC UNLESS PROTECTED BY GUARDRAIL, BRIDGE RAIL, AND/OR BARRIERS INSTALLED FOR OTHER PURPOSES FOR ROADWAYS WITH CURRENT ADT'S LESS THAN 1500 AND DESIGN SPEED OF LESS THAN 60 MPH. THIS DISTANCE SHALL BE INCREASED TO FORTY-FIVE (45) FEET FOR ROADWAYS WITH CURRENT ADT'S OF 1500 OR GREATER AND DESIGN SPEED OF 60 MPH OR GREATER OR ON THE OUTSIDE OF A HORIZONTAL CURVE. PRIVATELY OWNED VEHICLES SHALL NOT BE ALLOWED TO PARK WITHIN THIRTY (30) FEET OF AN OPEN TRAFFIC LANE AT ANY TIME UNLESS PROTECTED AS DESCRIBED ABOVE FOR ROADWAYS WITH CURRENT ADT'S LESS THAN 1500 AND DESIGN SPEED OF LESS THAN 60 MPH. THIS DISTANCE SHALL BE INCREASED TO FORTY-FIVE (45) FEET FOR ROADWAYS WITH CURRENT ADT'S OF 1500 OR GREATER AND DESIGN SPEED OF 60 MPH OR GREATER OR ON THE OUTSIDE OF A HORIZONTAL CURVE. WHERE THERE IS INSUFFICIENT RIGHT-OF-WAY TO PROVIDE FOR THIS REQUIRED SETBACK, THE CONTRACTOR SHALL DETERMINE THE ALTERNATE LOCATIONS AND REQUEST THE ENGINEER'S APPROVAL TO USE THEM.
- (7) ALL DETOUR AND CONSTRUCTION SIGNING SHALL BE IN STRICT ACCORDANCE WITH THE MANUAL ON UNIFORM TRAFFIC CONTROL DEVICES.
- (9) THE CONTRACTOR SHALL BE RESPONSIBLE FOR STAKING CONSTRUCTION SIGNS. THE COST OF THIS WORK SHALL BE INCLUDED IN ITEM NO. 712-06, SIGNS (CONSTRUCTION), S.F.

| | | | |
|--------|------|-------------|-----------|
| TYPE | YEAR | PROJECT NO. | SHEET NO. |
| RESURF | 2025 | STP-373(16) | 2B |
| | | | |

SEALED BY



1/6/2025

STATE OF TENNESSEE
DEPARTMENT OF TRANSPORTATION

GENERAL
NOTES

SPECIAL NOTES

MISCELLANEOUS

- (1) THE CONTRACTOR SHALL TAKE EXTREME CARE WHEN WORKING AROUND EXISTING GUARDRAIL, HIGHWAY SIGNS, OR ANY DEPARTMENT OF TRANSPORTATION STRUCTURE TO AVOID DAMAGE DURING THE COURSE OF CONSTRUCTION. ANY DAMAGE WILL BE REPLACED OR REPAIRED AT HIS OWN EXPENSE.
- (2) ALL SIGNING AND PAVEMENT MARKINGS ARE TO BE IN ACCORDANCE WITH THE CURRENT EDITION OF THE MANUAL ON UNIGORM TRAFFIC CONTROL DEVICES

PAVEMENT MARKINGS

- (2) THE CONTRACTOR IS TO PROVIDE THE LAYOUT OF ALL EXISTING PAVEMENT MARKINGS BEFORE BEGINNING THE RESURFACING PROJECT. EXISTING MARKINGS SHALL BE REFERENCED AS NEEDED TO ENSURE THAT ALL NEW MARKINGS ARE REPLACED IN THEIR CORRESPONDING LOCATIONS UNLESS OTHERWISE DIRECTED BY THE ENGINEER.

PAVEMENT

PAVING

- (4) SURFACE TO BE CROWNED AS DIRECTED BY THE ENGINEER.

CONSTRUCTION WORK ZONE & TRAFFIC CONTROL

- (1) ANY WORK REQUIRING LANE CLOSURES INCLUDING PAVEMENT MARKING OPERATIONS SHALL BE DONE AT NON-PEAK HOURS UNLESS OTHERWISE DIRECTED BY THE TDOT OPERATIONS DISTRICT ENGINEER.
- (2) THE CONSTRUCTION SIGNS, FLAGMEN AND OTHER TRAFFIC CONTROL DEVICES WILL BE IN ACCORDANCE WITH THE CURRENT EDITION OF THE MANUAL ON UNIFORM TRAFFIC CONTROL DEVICES.
- (3) ONE ADVANCE ROAD CONSTRUCTION AHEAD SIGN IS TO BE PLACED IN ALL LOCAL SIDE ROADS PRIOR TO THEIR INTERSECTION WITH THE PROPOSED PROJECT. LOCATION TO BE DETERMINED IN THE FIELD BY THE ENGINEER OR CONTRACTORS' SUPERINTENDENT.

WORK RESTRICTIONS

- (1) CONSTRUCTION ACTIVITIES SHALL NOT INTERFERE WITH SCHOOL OR WORK TRAFFIC EITHER AM OR PM OR AS DIRECTED BY THE ENGINEER.

UTILITIES

- (2) UNLESS OTHERWISE NOTED, ALL UTILITY ADJUSTMENTS WILL BE PERFORMED BY THE UTILITY OR ITS REPRESENTATIVE. THE CONTRACTOR AND UTILITY OWNERS WILL BE REQUIRED TO COOPERATE WITH EACH OTHER IN ORDER TO EXPEDITE THE WORK REQUIRED BY THIS CONTRACT. ON CONTRACTS WHERE CONSTRUCTION STAKES, LINES, AND GRADES ARE CONTRACT ITEMS, THE CONTRACTOR WILL BE REQUIRED TO PROVIDE RIGHT-OF-WAY OR SLOPE STAKES, DITCH OR STREAM BED GRADES, OR OTHER ESSENTIAL SURVEY STAKING TO PREVENT CONFLICTS WITH THE HIGHWAY CONSTRUCTION. FREQUENTLY, THIS WILL BE REQUIRED AS THE FIRST ITEM OF WORK AND AT ANY LOCATION ON THE PROJECT DIRECTED BY THE ENGINEER.
- (3) THE CONTRACTOR WILL PROVIDE ALL NECESSARY PROTECTIVE MEASURES TO SAFEGUARD EXISTING UTILITIES FROM DAMAGE DURING CONSTRUCTION OF THIS PROJECT. IN THE EVENT THAT SPECIAL EQUIPMENT IS REQUIRED TO WORK OVER AND AROUND THE UTILITIES, THE CONTRACTOR WILL BE REQUIRED TO FURNISH SUCH EQUIPMENT. THE COST OF PROTECTING UTILITIES FROM DAMAGE AND FURNISHING SPECIAL EQUIPMENT WILL BE INCLUDED IN THE PRICE BID FOR OTHER ITEMS OF CONSTRUCION.
- (4) PRIOR TO SUBMITTING HIS BID, THE CONTRACTOR WILL BE SOLELY RESPONSIBLE FOR CONTACTING OWNERS OF ALL AFFECTED UTILITIES IN ORDER TO DETERMINE THE EXTENT TO WHICH UTILITY RELOCATIONS AND/OR ADJUSTMENTS WILL HAVE UPON THE SCHEDULE OF WORK FOR THE PROJECT. WHILE SOME WORK MAY BE REQUIRED 'AROUND' UTILITY FACILITIES THAT WILL REMAIN IN PLACE, OTHER UTILITY FACILITIES MAY NEED TO BE ADJUSTED CONCURRENTLY WITH THE CONTRACTOR'S OPERATIONS. ADVANCE CLEAR CUTTING MAY BE REQUIRED BY THE ENGINEER AT ANY LOCATION WHERE CLEARING IS CALLED FOR IN THE SPECIFICATION AND CLEAR CUTTING IS NECESSARY FOR A UTILITY RELOCATION. ANY ADDITIONAL COST WILL BE INCLUDED IN THE UNIT PRICE BID FOR THE CLEARING ITEM SPECIFIED IN THE PLANS.

- (5) THE CONTRACTOR SHALL NOTIFY EACH INDIVIDUAL UTILITY OWNER OF HIS PLAN OF OPERATION IN THE AREA OF THE UTILITIES. PRIOR TO COMMENCING WORK, THE CONTRACTOR SHALL CONTACT THE UTILITY OWNERS AND REQUEST THEM PROPERLY LOCATE THEIR RESPECTIVE UTILITY ON THE GROUND. THIS NOTIFICATION SHALL BE GIVEN AT LEAST THREE (3) BUSINESS DAYS PRIOR TO COMMENCEMENT OF OPERATIONS AROUND THE UTILITY IN ACCORDANCE WITH TCA 65-31-106. NOTIFICATION BY CALLING THE TENNESSEE ONE CALL SYSTEM, INC AT 1-800-351-1111 WILL BE REQUIRED.

PAVEMENT EDGE DROP-OFF TRAFFIC CONTROL NOTES

- (1) DIFFERENCES IN ELEVATION BETWEEN ADJACENT TRAFFIC LANES OR TRAFFIC LANE AND SHOULDER WHERE THE TRAFFIC LANE IS BEING USED BY TRAFFIC, CAUSED BY BASE, PAVING OR RESURFACING:
1. DIFFERENCES IN ELEVATION BETWEEN ADJACENT ROADWAY ELEMENTS GREATER THAN 0.75 INCH AND NOT EXCEEDING 1.75 INCHES:

a. WARNING SIGNS, UNEVEN LANES (W8-11) AND/OR SHOULDER DROP-OFF WITH PLAQUE (W8-17 AND W8-17P), SHALL BE PLACED IN ADVANCE OF AND THROUGHOUT THE EXPOSED AREA. MAXIMUM SPACING BETWEEN SIGNS SHALL BE 2,000 FEET WITH A MINIMUM OF 2 SIGNS PER EXPOSED AREA. WHERE UNEVEN PAVEMENT IS ENCOUNTERED, SIGNS SHALL BE PLACED ON EACH SIDE OF THE ROADWAY.

b. DIFFERENCES IN ELEVATION BETWEEN ADJACENT TRAFFIC LANES BEING UTILIZED BY TRAFFIC CAUSED BY ADDED PAVEMENT SHALL BE ELIMINATED WITHIN THREE WORKDAYS.

c. DIFFERENCES IN ELEVATION BETWEEN ADJACENT TRAFFIC LANES BEING UTILIZED BY TRAFFIC CAUSED BY COLD PLANING SHALL BE ELIMINATED WITHIN THREE WORKDAYS.

d. WHEN THE DIFFERENCE IN ELEVATION IS BETWEEN THE TRAFFIC LANE BEING UTILIZED BY TRAFFIC AND SHOULDER THE DIFFERENCE IN ELEVATION SHALL BE ELIMINATED WITHIN SEVEN WORKDAYS AFTER THE CONDITION IS CREATED.

UTILITY OWNERS

TELEPHONE/FIBER:

AT&T

116 SOUTH CANNON AVE
MURFREESBORO, TN 37129
CONTACT: LEE KORNEGAY
OFFICE PHONE: 615 848 2082
CELL PHONE: 615 631 7221
Email: KK4096@ATT.COM

CABLE/FIBER:

CHARTER COMMUNICATIONS

1850 BUSINESS PARK DR
CLARKSVILLE, TN 37040
CONTACT: DAVID ROBINSON
OFFICE PHONE: 931 538 1716
CELL PHONE: 347 804 4063
Email: DAVID.G.ROBINSON@CHARTER.COM

WATER:

MARSHALL COUNTY BOARD OF PUBLIC UTILITIES

624 W. COMMERCE ST
LEWISBURG, TN 37091
CONTACT: JESSE T. WHALEY
OFFICE PHONE: 931 359 6905
CELL PHONE: 931 993 8574
Email: MARSHALLCOUNTY_UTILITIES@YAHOO.COM

ELECTRIC:

LEWISBURG ELECTRIC SYSTEM

599 W. ELLINGTON PKWY
LEWISBURG, TN 37091
CONTACT: BRAD MEDLEY
OFFICE PHONE: 931 359 2544
CELL PHONE: 931 637 6258
Email: BMEDLEY@LEWISBURGELECTRICSYST.EM.COM

ELECTRIC:

DUCK RIVER ELECTRIC MEM. CORP.

1411 MADISON ST
SHELBYVILLE, TN 37160
CONTACT: SCOTT DAHLSTROM
OFFICE PHONE: 931 680 5840
CELL PHONE: 931 703 0248
Email: SDAHLSTROM@DREMC.COM

PUBLIC WORKS:

LEWISBURG PUBLIC WORKS

927 5TH AVE NORTH
LEWISBURG, TN 37091
CONTACT: BRANDEN DAVIDSON
OFFICE PHONE: 931 359 6383
CELL PHONE:
Email: BRANDEN.DAVIDSON@LEWISBURGTN.GOV

TELEPHONE/FIBER:

UNITED COMMUNICATIONS

120 TAYLOR ST
CHAPEL HILL, TN 37034
CONTACT: JONATHAN KNIGHT
OFFICE PHONE:
CELL PHONE: 704 242 4172
Email: JON.KNIGHT@GOUNITED.COM

WAATER & WASTEWATER:

LEWISBURG WATER & WASTEWATER

100 WATER ST
LEWISBURG, TN 37091
CONTACT: TRIGG CATHEY
OFFICE PHONE: 931 359 6831
CELL PHONE: 931 993 3000
Email: TRIGG@LEWISBURGWATER.COM

NATURAL GAS:

LEWISBURG NATURAL GAS DEPARTMENT

505 NORTH ELLINGTON PKWY
LEWISBURG, TN 37091
CONTACT: LEROY MULLIS
OFFICE PHONE: 931 703 2699
CELL PHONE: 931 359 4016
Email: LEROY-LGD@TNWEB.COM

ELECTRIC:

TENNESSEE VALLEY AUTHORITY


1101 MARKET STREET MR-4G
CHATTANOOGA, TN 37402-2801
CONTACT: STEPHEN WILLIAMS
OFFICE PHONE: 662 255 6272
CELL PHONE:
Email: SEWILLIAMS@TVA.GOV

FIBER OPTIC:

AT&T (FOC)

360 GEES MILL BUSINESS PKWY
CONYERS, GA 30013
CONTACT: TRINA IVEY
OFFICE PHONE:
CELL PHONE: 678 641 5522
Email: KI2863@ATT.COM

| TYPE | YEAR | PROJECT NO. | SHEET NO. |
|--------|------|-------------|-----------|
| RESURF | 2025 | STP-373(16) | 2C |
| | | | |
| | | | |



STATE OF TENNESSEE
DEPARTMENT OF TRANSPORTATION

SPECIAL
NOTES

ENVIRONMENTAL NOTES

ENVIRONMENTAL GENERAL NOTES

NATURAL RESOURCES

- (4)

THE OPERATION OF EQUIPMENT IN WATERS OF THE STATE/U.S., INCLUDING WETLANDS AND EPHEMERAL, INTERMITTENT, AND PERENNIAL STREAMS, IS NOT ALLOWED.
- (9)

THE CONTRACTOR SHALL TAKE APPROPRIATE STEPS PRIOR TO ANY CONSTRUCTION AND MAINTENANCE ACTIVITIES TO ENSURE THAT ENVIRONMENTAL FEATURES (E.G., STREAMS, WETLANDS, SPRINGS, ETC.) ARE NOT IMPACTED BEYOND PERMITTED LOCATIONS. IF THE CONTRACTOR OR TDOT INSPECTOR IS UNSURE OF THE IDENTITY OF AN ENVIRONMENTAL FEATURE, THE INSPECTOR SHALL CONTACT THE TDOT REGION ENVIRONMENTAL TECH GROUP IMMEDIATELY.

SPECIES

- (11)

SHOULD CLIFF SWALLOW OR BARN SWALLOW NESTS, EGGS, OR BIRDS (YOUNG AND ADULTS) BE PRESENT, THE CONTRACTOR SHALL CONTACT THE REGIONAL ECOLOGY OFFICE TO DETERMINE IF SEASONAL RESTRICTIONS WILL BE NECESSARY. GENERALLY, BIRDS, NESTS, AND EGGS MAY NOT BE DISTURBED BETWEEN APRIL 15 AND JULY 31. FROM AUGUST 1 TO APRIL 14, NESTS CAN BE REMOVED OR DESTROYED SO LONG AS BIRDS OR EGGS ARE NOT PRESENT, AND MEASURES IMPLEMENTED TO PREVENT FUTURE NEST BUILDING AT THE SITE (I.E., CLOSING OFF AREA USING NETTING).
- (12)

IF THE REMOVAL OF ANY TREES WITH A DIAMETER AT BREAST HEIGHT (DBH) GREATER THAN 3 INCHES IS DEEMED NECESSARY THE TDOT SUPERVISOR SHALL CONTACT THE TDOT ENVIRONMENTAL DIVISION, ECOLOGY SECTION IMMEDIATELY.

PERMITS, PLANS & RECORDS

- (15)

IF A CHANGE IN PROJECT SCOPE OCCURS DURING CONSTRUCTION, INCLUDING VALUE ENGINEERING, THE TDOT PERMIT SECTION SHALL BE CONTACTED TO DETERMINE WHETHER PERMIT REVISIONS ARE NEEDED. THE ENGINEERING PRODUCTION SUPPORT DIVISION SHALL BE CONTACTED TO DETERMINE IF ANY PLAN REVISIONS ARE NEEDED.

ENVIRONMENTAL SPECIAL NOTES

ENVIRONMENTAL

- (1)

STAFF FROM THE TDOT ENVIRONMENTAL DIVISION COMPLIANCE AND FIELD SERVICES OFFICE SHALL BE INVITED TO ALL PRE-CONSTRUCTION MEETINGS.

ECOLOGY

- (2)

STAFF FROM THE TDOT ENVIRONMENTAL DIVISION OR A DESIGNEE SHALL ADVISE THE CONTRACTOR DURING THE PRE-CONSTRUCTION MEETING WHEN ENVIRONMENTAL DIVISION PERSONNEL OR A DESIGNATED CONSULTANT WILL NEED TO BE ONSITE FOR WORK BEING DONE WHICH COULD AFFECT WATERS OF THE STATE/U.S. OR SPECIES.
- (3)

STAFF FROM THE TDOT ENVIRONMENTAL DIVISION OR A DESIGNEE SHALL ATTEND THE PRE-CONSTRUCTION MEETING FOR ALL PROJECTS WHICH HAVE THREATENED OR ENDANGERED SPECIES OR CRITICAL HABITAT PROXIMAL TO SCHEDULED WORK. THIS WILL PROVIDE THE OPPORTUNITY TO ENSURE THAT PERSONNEL INCLUDING THE CONTRACTOR'S PERSONNEL AND SUBCONTRACTORS ARE MADE AWARE OF THE NECESSARY PRECAUTIONS THAT MUST BE FOLLOWED.
- (4)

ALL PROJECTS WITH LEGALLY PROTECTED SPECIES OR CRITICAL HABITAT IDENTIFIED SHALL HAVE MEASURES IN PLACE TO CONTAIN CONCRETE DUST, CEMENT DUST AND ALL OTHER MATERIALS. THESE MATERIALS ARE NOT ALLOWED TO ENTER WATERS OF THE STATE/U.S.

SCOPE OF WORK

- (6)

THIS PROJECT INCLUDES SCRUB SEAL, MICRO-SURFACING, FOG SEAL (SHOULDERS), STRIPING, TRAFFIC CONTROL, AND BROOMING AND DEGRASSING SHOULDERS.

EROSION PREVENTION AND SEDIMENT CONTROL GENERAL NOTES

DISTURBED AREA

- (1)

IF DISTURBED ACREAGE IS EQUAL TO ONE ACRE OR MORE, PLEASE CONTACT TDOT ENVIRONMENTAL DIVISION, PERMITS SECTION AS SOON AS POSSIBLE BECAUSE AN NPDES PERMIT WILL BE REQUIRED.

SEDIMENT CONTROL

- (6)

EPSC MEASURES SHALL BE INSTALLED AND FUNCTIONAL PRIOR TO ANY EARTH MOVING OPERATIONS AND SHALL BE MAINTAINED THROUGHOUT THE CONSTRUCTION PERIOD EXCEPT AS SUCH WORK MAY BE NECESSARY TO INSTALL EPSC MEASURES.
- (8)

THE CONTRACTOR SHALL ESTABLISH AND MAINTAIN A PROACTIVE METHOD TO PREVENT THE OFFSITE MIGRATION OR DEPOSIT OF SEDIMENT OFF THE PROJECT LIMITS (E.G. R.O.W., EASEMENTS, ETC.), INTO WATERS OF THE STATE/U.S., OR ONTO ROADWAYS USED BY THE GENERAL PUBLIC. IF SEDIMENT ESCAPES THE CONSTRUCTION SITE, OFFSITE ACCUMULATIONS OF SEDIMENT THAT HAVE NOT REACHED A STREAM MUST BE REMOVED AT A FREQUENCY SUFFICIENT TO MINIMIZE OFFSITE IMPACTS (E.G., FUGITIVE SEDIMENT THAT HAS ESCAPED THE CONSTRUCTION SITE AND HAS COLLECTED IN A STREET MUST BE REMOVED SO THAT IT IS NOT SUBSEQUENTLY WASHED INTO STORM SEWERS AND STREAMS BY THE NEXT RAIN AND/OR SO THAT IT DOES NOT POSE A SAFETY HAZARD TO USERS OF PUBLIC STREETS). ARRANGEMENTS CONCERNING REMOVAL OF SEDIMENT ON ADJOINING PROPERTY MUST BE NEGOTIATED WITH THE ADJOINING PROPERTY OWNER BEFORE REMOVAL OF SEDIMENT.

GOOD HOUSEKEEPING MEASURES & WASTE DISPOSAL

- (29)

THE CONTRACTOR SHALL ESTABLISH AND MAINTAIN A PROACTIVE METHOD TO PREVENT LITTER AND CONSTRUCTION WASTES FROM ENTERING WATERS OF THE STATE/U.S. THESE MATERIALS SHALL BE REMOVED FROM STORMWATER EXPOSURE PRIOR TO ANTICIPATED STORM EVENTS OR BEFORE BEING CARRIED OFFSITE BY WIND, OR OTHERWISE PREVENTED FROM BECOMING A POLLUTANT SOURCE FOR STORMWATER DISCHARGES. AFTER USE, MATERIALS USED FOR EPSC SHALL BE REMOVED FROM THE SITE.
- (30)

THE CONTRACTOR SHALL TAKE APPROPRIATE STEPS TO ENSURE THAT PETROLEUM PRODUCTS OR OTHER CHEMICAL POLLUTANTS ARE PREVENTED FROM ENTERING WATERS OF THE STATE/U.S. ALL EQUIPMENT REFUELING, SERVICING, AND STAGING AREAS SHALL COMPLY WITH ALL LOCAL, STATE, AND FEDERAL LAWS, RULES, REGULATIONS, AND ORDINANCES, INCLUDING THOSE OF THE NATIONAL FIRE PROTECTION ASSOCIATION. APPROPRIATE CONTAINMENT MEASURES FOR THESE AREAS SHALL BE USED.
- (31)

CONTRACTORS SHALL PROVIDE DESIGNATED TRUCK WASHOUT AREAS ON THE SITE. THESE AREAS MUST BE SELF CONTAINED, NOT CONNECTED TO ANY STORMWATER OUTLET OF THE SITE, AND PROPERLY SIGNED. WASH DOWN OR WASTE DISCHARGE OF CONCRETE TRUCKS SHALL NOT BE PERMITTED ONSITE UNLESS PROPER SETTLEMENT AREAS HAVE BEEN PROVIDED IN ACCORDANCE WITH BOTH STATE AND FEDERAL REGULATIONS.
- (32)

WHEEL WASH WATER SHALL BE COLLECTED AND ALLOWED TO SETTLE OUT SUSPENDED SOLIDS PRIOR TO DISCHARGE. WHEEL WASH WATER SHALL NOT BE DISCHARGED DIRECTLY INTO ANY STORMWATER SYSTEM OR STORMWATER TREATMENT SYSTEM.
- (33)

IF PORTABLE SANITARY FACILITIES ARE PROVIDED ON CONSTRUCTION SITES, SANITARY WASTE SHALL BE COLLECTED FROM THE PORTABLE UNITS IN A TIMELY MANNER BY A LICENSED WASTE MANAGEMENT CONTRACTOR OR AS REQUIRED BY ANY REGULATIONS. THE CONTRACTOR SHALL OBTAIN ANY AND ALL NECESSARY PERMITS TO DISPOSE OF SANITARY WASTE.
- (34)

ONLY CONSTRUCTION PRODUCTS NEEDED SHALL BE STORED ONSITE BY THE CONTRACTOR. THE CONTRACTOR SHALL STORE ALL MATERIALS UNDER COVER AND IN APPROPRIATE CONTAINERS. PRODUCTS MUST BE STORED IN ORIGINAL CONTAINERS AND LABELED. MATERIAL MIXING SHALL BE CONDUCTED IN ACCORDANCE WITH THE MANUFACTURER'S RECOMMENDATIONS. THE CONTRACTOR'S RESPONSIBLE PARTY SHALL INSPECT MATERIALS STORAGE AREAS REGULARLY TO ENSURE PROPER USE AND DISPOSAL.

- (35)

WHEN POSSIBLE, ALL PRODUCTS SHALL BE USED COMPLETELY BEFORE PROPERLY DISPOSING OF THE CONTAINER OFFSITE. THE MANUFACTURER'S DIRECTIONS FOR DISPOSAL OF MATERIALS AND CONTAINERS SHALL BE FOLLOWED.

- (36)

ALL PAINT CONTAINERS SHALL BE TIGHTLY SEALED AND STORED WHEN NOT REQUIRED FOR USE. EXCESS PAINT SHALL BE DISPOSED OF ACCORDING TO THE MANUFACTURER'S INSTRUCTIONS AND APPLICABLE STATE AND LOCAL REGULATIONS.

- (37)


ALL HAZARDOUS WASTE MATERIALS SHALL BE DISPOSED OF IN A MANNER WHICH IS COMPLIANT WITH LOCAL OR STATE REGULATIONS. SITE PERSONNEL SHALL BE INSTRUCTED IN THESE PRACTICES, AND THE INDIVIDUAL DESIGNATED AS THE CONTRACTOR'S RESPONSIBLE PARTY SHALL BE RESPONSIBLE FOR SEEING THAT THESE PRACTICES ARE FOLLOWED. THE CONTRACTOR SHALL OBTAIN ANY AND ALL NECESSARY PERMITS TO DISPOSE OF HAZARDOUS MATERIAL.
- (38)

OPEN BURNING IS PROHIBITED UNLESS IT IS SPECIFICALLY ALLOWED BY LAW. IF ALLOWED, NATURAL VEGETATION, TREES, AND UNTREATED LUMBER SHALL BE THE ONLY MATERIALS THAT CAN BE OPEN BURNED. THE CONTRACTOR SHALL BE RESPONSIBLE FOR OBTAINING ALL APPLICABLE STATE AND LOCAL PERMITS PRIOR TO ANY BURNING.
- (39)

DISPOSAL OF ONSITE VEGETATION AND TREES BY CHIPPING THEM INTO MULCH IS PREFERABLE TO OPEN BURNING. THIS MULCH MAY BE USED AS AN ONSITE SOIL STABILIZATION MEASURE WHERE APPROPRIATE.
- (40)

WASTE MATERIAL (EARTH, ROCK, ASPHALT, CONCRETE, ETC.) NOT REQUIRED FOR THE CONSTRUCTION OF THE PROJECT WILL BE DISPOSED OF BY THE CONTRACTOR. IMPACTS TO WATERS OF THE STATE/U.S. SHALL BE AVOIDED IF POSSIBLE. IF UNAVOIDABLE, THE CONTRACTOR WILL OBTAIN ANY AND ALL NECESSARY PERMITS INCLUDING, BUT NOT LIMITED TO NPDES, AQUATIC RESOURCES ALTERATION PERMIT(S), CORPS OF ENGINEERS SECTION 404 PERMITS, AND TVA SECTION 26A PERMITS TO DISPOSE OF WASTE MATERIALS.

| | | | |
|--------|------|-------------|-----------|
| TYPE | YEAR | PROJECT NO. | SHEET NO. |
| RESURF | 2025 | STP-373(16) | 2D |
| | | | |
| | | | |



STATE OF TENNESSEE
DEPARTMENT OF TRANSPORTATION

ENVIRONMENTAL
NOTES


ENVIRONMENTAL NOTES (CONT.)

SPILL PREVENTION, MANAGEMENT & NOTIFICATION

- (44) ALL ONSITE VEHICLES SHALL BE MONITORED FOR LEAKS AND RECEIVE REGULAR PREVENTIVE MAINTENANCE TO REDUCE THE CHANCE OF LEAKAGE AND SPILLS.
- (45) FOR ALL HAZARDOUS MATERIALS STORED ONSITE, THE MANUFACTURER'S RECOMMENDED METHODS FOR SPILL CLEAN UP SHALL BE CLEARLY POSTED. SITE PERSONNEL SHALL BE MADE AWARE OF THE PROCEDURES AND THE LOCATIONS OF THE INFORMATION AND CLEANUP SUPPLIES.
- (46) APPROPRIATE CLEANUP MATERIALS AND EQUIPMENT SHALL BE MAINTAINED BY THE CONTRACTOR IN THE MATERIALS STORAGE AREA ONSITE AND UNDER COVER. SPILL RESPONSE EQUIPMENT SHALL BE INSPECTED AND MAINTAINED BY THE CONTRACTOR AS NECESSARY TO REPLACE ANY MATERIALS USED IN SPILL RESPONSE ACTIVITIES.
- (47) ALL SPILLS SHALL BE CLEANED IMMEDIATELY AFTER DISCOVERY AND THE MATERIALS DISPOSED OF PROPERLY. THE SPILL AREA SHALL BE KEPT WELL VENTILATED AND PERSONNEL WILL WEAR APPROPRIATE PROTECTIVE CLOTHING TO PREVENT INJURY FROM CONTACT WITH A HAZARDOUS SUBSTANCE.
- (48) THE CONTRACTOR'S RESPONSIBLE PARTY SHALL BE THE SPILL PREVENTION AND CLEANUP COORDINATOR. THE CONTRACTOR IS RESPONSIBLE FOR ENSURING THAT THE SITE SUPERINTENDENT HAS HAD APPROPRIATE TRAINING FOR HAZARDOUS MATERIALS HANDLING, SPILL MANAGEMENT, AND CLEANUP.
- (49) IF AN OIL SHEEN IS OBSERVED ON SURFACE WATER (E.G. SETTLING PONDS, DETENTION PONDS, SWALES), ACTION SHALL BE TAKEN IMMEDIATELY TO REMOVE THE MATERIAL CAUSING THE SHEEN. THE CONTRACTOR SHALL USE APPROPRIATE MATERIALS TO CONTAIN AND ABSORB THE SPILL. THE SOURCE OF THE OIL SHEEN WILL ALSO BE IDENTIFIED AND REMOVED OR REPAIRED AS NECESSARY TO PREVENT FURTHER RELEASES.
- (50) FERTILIZERS SHALL BE APPLIED ONLY IN THE AMOUNTS SPECIFIED. ONCE APPLIED, FERTILIZERS SHALL BE WORKED INTO THE SOIL TO LIMIT THE EXPOSURE TO STORMWATER.
- (51) IF A SPILL OCCURS THE CONTRACTOR'S RESPONSIBLE PARTY SHALL BE RESPONSIBLE FOR COMPLETING THE SPILL REPORTING FORM AND FOR REPORTING THE SPILL TO THE TDOT PROJECT RESPONSIBLE PARTY. ALL SPILLS MUST BE REPORTED TO THE APPROPRIATE AGENCY, AND MEASURES SHALL BE TAKEN IMMEDIATELY TO PREVENT THE POLLUTION OF WATERS OF THE STATE/U.S., INCLUDING GROUNDWATER, SHOULD A SPILL OCCUR.
- (52) WHERE A RELEASE CONTAINING A HAZARDOUS SUBSTANCE IN AN AMOUNT EQUAL TO OR IN EXCESS OF A REPORTABLE QUANTITY ESTABLISHED UNDER EITHER 40 CFR 117 OR 40 CFR 302 OCCURS DURING A 24 HOUR PERIOD, SEE THE LATEST TENNESSEE GENERAL PERMIT NO. TNR100000 STORMWATER DISCHARGES FROM CONSTRUCTION ACTIVITIES SECTION 5.1 FOR REPORTING REQUIREMENTS.
- (53) CONTRACTOR'S BULK FUEL AND PETROLEUM PRODUCTS STORED ONSITE OR ADJACENT TO THE R.O.W. IN ABOVE GROUND STORAGE CONTAINERS WITH A COMBINED CAPACITY OF 1320 GALLONS OR MORE SHALL HAVE SECONDARY CONTAINMENT. THE CONTRACTOR SHALL BE RESPONSIBLE FOR PREPARING A SPILL PREVENTION CONTROL AND COUNTERMEASURE (SPCC) PLAN FOR THE BULK STORAGE AND BE SOLELY RESPONSIBLE FOR OBTAINING ANY NECESSARY LOCAL, STATE, AND FEDERAL PERMITS. THE SPCC PLAN AND/OR PERMITS SHALL BE KEPT ONSITE AND A COPY PROVIDED TO THE TDOT PROJECT RESPONSIBLE PARTY PRIOR TO STORING 1320 GALLONS ON SITE.

| | | | |
|--------|------|-------------|-----------|
| TYPE | YEAR | PROJECT NO. | SHEET NO. |
| RESURF | 2025 | STP-373(16) | 2D1 |
| | | | |
| | | | |

SEALED BY



1/6/2025


STATE OF TENNESSEE
DEPARTMENT OF TRANSPORTATION

ENVIRONMENTAL
NOTES

| | | | |
|--------|------|-------------|-----------|
| TYPE | YEAR | PROJECT NO. | SHEET NO. |
| RESURF | 2025 | STP-373(16) | 2E |
| | | | |
| | | | |

| TRAFFIC CONTROL SIGN TABULATION (RESURFACING) | | | | | | |
|---|-----------------------------|-------------------|---|-----|------|-----------------------------|
| M.U.T.C.D. SIGN NO. | LEGEND \ DESCRIPTION | SIZE IN INCHES | | | S.F. | TOTAL NUMBER REQUIRED |
| | | L | x | W | | |
| G20-1 | ROAD WORK NEXT 4 MILES | 48" | x | 24" | 8 | 2 |
| G20-2 | END ROAD WORK | 48" | x | 24" | 8 | 12 |
| W4-2L | LEFT LANE ENDS SYMBOL | 48" | x | 48" | 16 | 2 |
| W4-2R | RIGHT LANE ENDS SYMBOL | 48" | x | 48" | 16 | 2 |
| W20-1 | ROAD WORK 1 MILE | 48" | x | 48" | 16 | 2 |
| W20-1 | ROAD WORK 1/2 MILE | 48" | x | 48" | 16 | 2 |
| W20-1 | ROAD WORK 1000 FEET | 48" | x | 48" | 16 | 2 |
| W20-1 | ROAD WORK AHEAD | 48" | x | 48" | 16 | 10 |
| W20-5L | LEFT LANE CLOSED 1/2 MILE | 48" | x | 48" | 16 | 2 |
| W20-5L | LEFT LANE CLOSED 1500 FEET | 48" | x | 48" | 16 | 2 |
| W20-5R | RIGHT LANE CLOSED 1/2 MILE | 48" | x | 48" | 16 | 2 |
| W20-5R | RIGHT LANE CLOSED 1500 FEET | 48" | x | 48" | 16 | 2 |
| W21-2 | FRESH OIL - PORTABLE | 48" | x | 48" | 16 | 4 |
| W21-5 | SHOULDER WORK | 48" | x | 48" | 16 | 10 |
| TOTAL | | | | | | 784 |

SEALED BY



1/6/2025

STATE OF TENNESSEE
DEPARTMENT OF TRANSPORTATION

TABULATED
QUANTITIES